








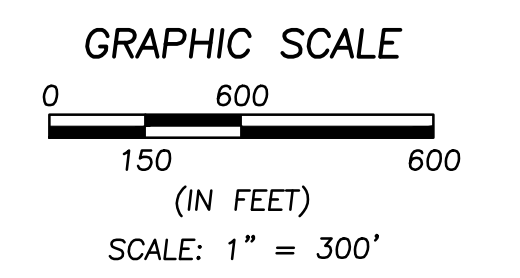
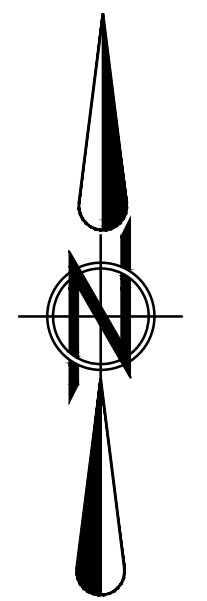


LEGEND OF SYMBOLS AND LINETYPES

-  PROPERTY LINE
-  EX. SANITARY DISTRICT LINE
-  PROPOSED SEWER SERVICE BOUNDARY
-  PROPOSED SANITARY SEWER
-  EXISTING SANITARY SEWER
-  FUTURE SEWER EXTENSION BY OTHERS
-  C-4
COMMERCIAL DISTRICT
-  R-1
SINGLE FAMILY RESIDENTIAL DISTRICT
-  69.77 ACRES TO BE REMOVED FROM THE JAYCOX DISTRICT AND ADDED TO THE NAGEL DISTRICT

- NOTES:**
- JAYCOX DISTRICT SURCHARGE TAP IN FEES SHALL BE PAID PER SURCHARGE ORDINANCE.
 - FOR ADDITIONAL SANITARY SEWER SIZING CALCULATIONS SEE SEWER DRAWING PREPARED BY BRAMHALL ENGINEERING & SURVEYING CO. DATED 12/10/2013 JOB NO. 11-3276-C.

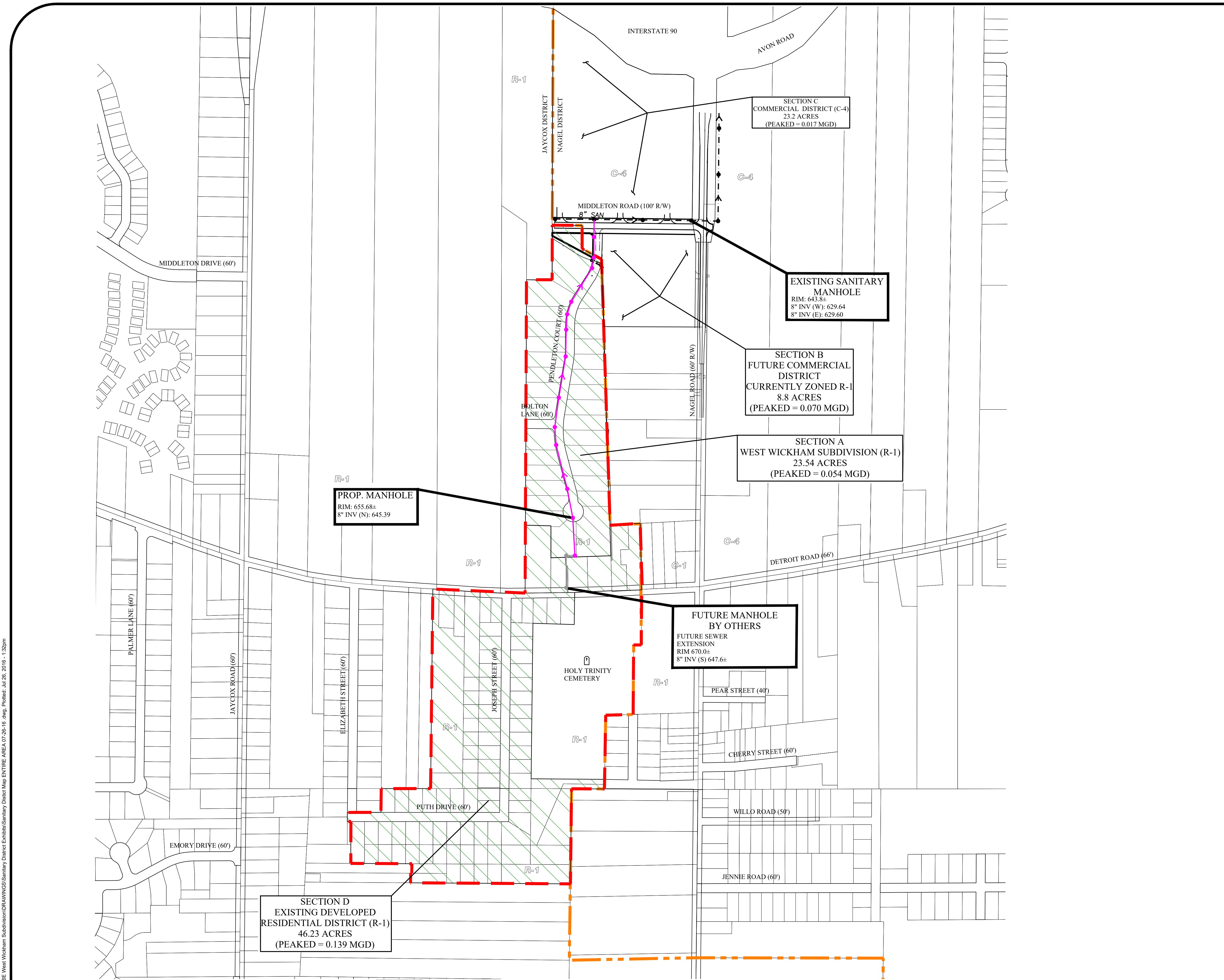


BRAMHALL
ENGINEERING AND SURVEYING COMPANY
801 MOORE ROAD AVON, OHIO 44011
(440) 934 - 7878 (440) 934 - 7879 FAX

JAYCOX AND NAGEL SANITARY DISTRICTS SERVICE AREA PROPOSED MODIFICATION
CITY OF AVON, COUNTY OF LORAIN, STATE OF OHIO

PREPARED FOR:
SITETECH, INC.
35700 EAST ROYALTON ROAD
GRAFTON, OHIO 44044
(440) 748-7483

SHEET
1 OF 1
JOB NO.
11-3276-E



DATE:	BY:	DESCRIPTION:
02-16-2016	APA	ISSUE FOR PLANNING COMMISSION
05-27-2016	APA	RE-ISSUE TO PLANNING COMMISSION
06-14-2016	APA	RE-ISSUE TO PLANNING COMMISSION PER CITY COMMENTS
07-26-2016	APA	RE-ISSUE TO CITY PER COMMENTS

DRAWN BY:
CAT
CHECKED BY:
APA

J:\113276 West Wickham Subdivision\DRAWINGS\Sanitary District Exhibit\Sanitary District Map ENTIRE AREA 07-26-16.dwg, Plotted: Jul 26, 2016, 1:52pm